
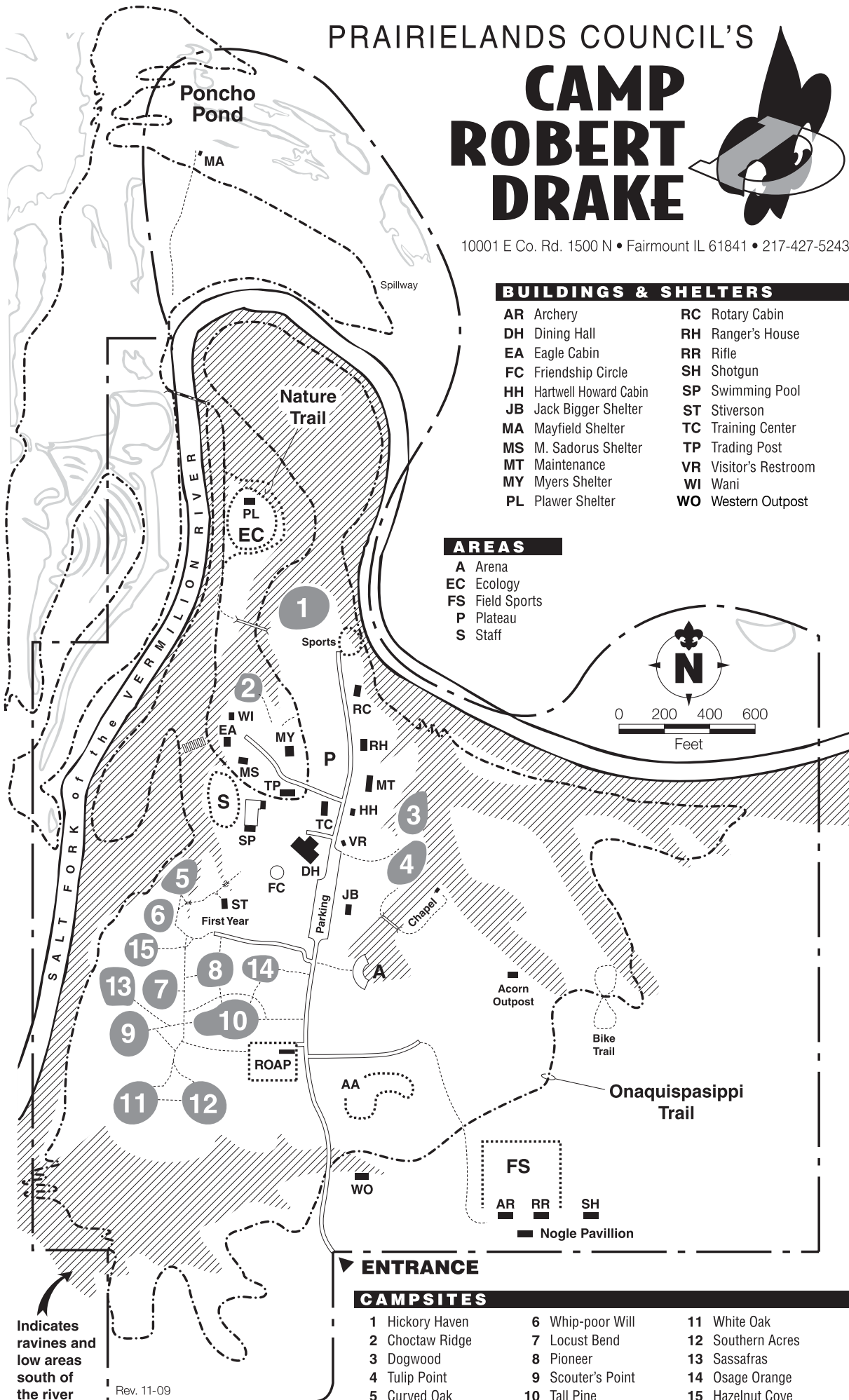


PRAIRIELANDS COUNCIL'S

# CAMP ROBERT DRAKE



10001 E Co. Rd. 1500 N • Fairmount IL 61841 • 217-427-5243

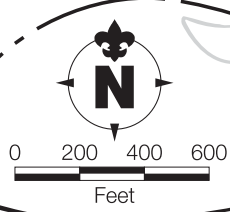


**BUILDINGS & SHELTERS**

- |                                 |                              |
|---------------------------------|------------------------------|
| <b>AR</b> Archery               | <b>RC</b> Rotary Cabin       |
| <b>DH</b> Dining Hall           | <b>RH</b> Ranger's House     |
| <b>EA</b> Eagle Cabin           | <b>RR</b> Rifle              |
| <b>FC</b> Friendship Circle     | <b>SH</b> Shotgun            |
| <b>HH</b> Hartwell Howard Cabin | <b>SP</b> Swimming Pool      |
| <b>JB</b> Jack Bigger Shelter   | <b>ST</b> Stiverson          |
| <b>MA</b> Mayfield Shelter      | <b>TC</b> Training Center    |
| <b>MS</b> M. Sadorus Shelter    | <b>TP</b> Trading Post       |
| <b>MT</b> Maintenance           | <b>VR</b> Visitor's Restroom |
| <b>MY</b> Myers Shelter         | <b>WI</b> Wani               |
| <b>PL</b> Plawer Shelter        | <b>WO</b> Western Outpost    |

**AREAS**

- A** Arena
- EC** Ecology
- FS** Field Sports
- P** Plateau
- S** Staff



**ENTRANCE**

**CAMPSITES**

- |                        |                          |                          |
|------------------------|--------------------------|--------------------------|
| <b>1</b> Hickory Haven | <b>6</b> Whip-poor Will  | <b>11</b> White Oak      |
| <b>2</b> Choctaw Ridge | <b>7</b> Locust Bend     | <b>12</b> Southern Acres |
| <b>3</b> Dogwood       | <b>8</b> Pioneer         | <b>13</b> Sassafras      |
| <b>4</b> Tulip Point   | <b>9</b> Scouter's Point | <b>14</b> Osage Orange   |
| <b>5</b> Curved Oak    | <b>10</b> Tall Pine      | <b>15</b> Hazelnut Cove  |

Indicates ravines and low areas south of the river

Rev. 11-09